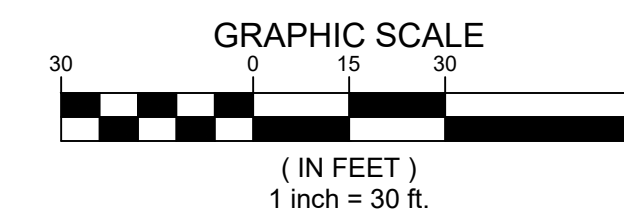
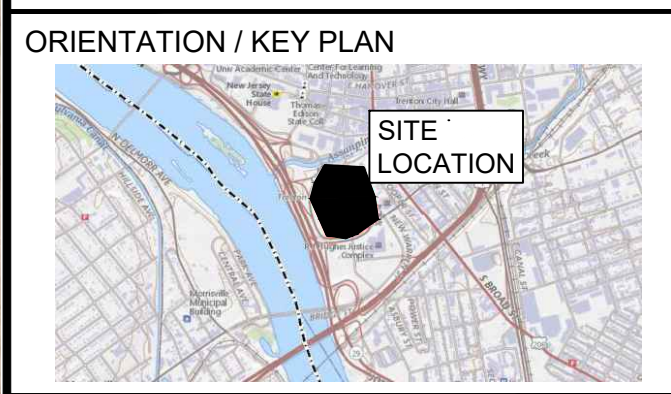


LEGEND:
 PERIMETER AIR MONITORING STATION LOCATION




REV. / ISSUE	DATE	DESCRIPTION

CONSULTANT



CLIENT


 PAULUS, SOKOLOWSKI AND SARTOR, LLC.
 3 MOUNTAINVIEW ROAD
 P.O. BOX 4039
 WARREN, NJ 07059
 PHONE: (732) 560-9700
 CERTIFICATE OF AUTHORIZATION NO. 24GA28032700

ALL DIMENSIONS MUST BE VERIFIED BY THE CONTRACTOR. NOTIFY PAULUS, SOKOLOWSKI AND SARTOR, LLC. OF ANY CONFLICTS, ERRORS, AMBIGUITIES OR OMISSIONS IN THE CONTRACT DRAWINGS OR SPECIFICATIONS BEFORE PROCEEDING WITH CONSTRUCTION.
 ALL DIMENSIONS SHALL BE AS NOTED IN WORDS OR NUMBERS ON THE CONTRACT DRAWINGS. DO NOT SCALE THE DRAWINGS TO DETERMINE DIMENSIONS.
 THESE CONTRACT DRAWINGS CONTAIN DATA INTENDED SPECIFICALLY FOR THE NOTED PROJECT AND CLIENT. THEY ARE NOT INTENDED FOR USE ON EXTENSIONS OF THE PROJECT OR FOR REUSE ON ANY OTHER PROJECT.
 THE COPYING AND/OR MODIFICATION OF THIS DOCUMENT OR ANY PORTION THEREOF WITHOUT THE WRITTEN PERMISSION OF PAULUS, SOKOLOWSKI AND SARTOR, LLC. IS PROHIBITED.
 UNLESS THESE DRAWINGS ARE SPECIFICALLY DESIGNATED AS "CONSTRUCTION ISSUES", THESE DRAWINGS SHALL NOT BE USED FOR CONSTRUCTION OR IMPROVEMENTS EXCEPT HEREIN. CONTRACTORS SHALL NOTIFY THE DESIGN ENGINEER TO OBTAIN CONSTRUCTION DOCUMENTS.
 COPYRIGHT 2023 PAULUS, SOKOLOWSKI AND SARTOR, LLC. - ALL RIGHTS RESERVED.

PROJECT
PSE&G FORMER SOUTH WARREN STREET GAS WORKS
 BLOCK 10701, LOTS 1, 2 & 3
 CITY OF TRENTON, MERCER COUNTY, NJ

SHEET TITLE
BASELINE PERIMETER AIR MONITORING - EXAMPLE SAMPLE LOCATIONS

PROJECT NO.: 01315.0922
 SCALE: AS SHOWN
 DATE: _____
 SHEET NO.: _____
 DRAWN BY: _____
 CHECKED BY: _____
 SHEET OF _____
PAM-01

FILE NAME: P:\013150922\DWG\Aerial-Example-Perimeter-Air-Monitoring-Station-Location.dwg LAST EDGE: 03/15/2024 10:48:26 AM LOGIN: rsmw@ps